

September 23, 2004

SPECIAL HURRICANE IVAN RECOVERY UPDATE

EASTERN DIVISION OPERATION CONFIRMED RECOVERY STATUS REPORT

As at Thursday, September 23, 2004 (Morning)

SYSTEM	Operational Level	Areas Normally Served
KINGSTON & ST. ANDREW		
Constant Spring	100 %	Constant Spring, Norbrook, Cherry Gardens, Havendale, Half Way Tree, Lady Musgrave, Liguanea, Manor Park, Shortwood, Graham Heights, Aylsham, Allerdyce, Arcadia, White Hall Gardens, Belgrade, Kingswood, River Ridge, Eastwood Pk. Gdns, Hughenden, Stillwell Rd, Barbican Road, Russell Heights, Constant Sp. Rd and Gdns, Camperdown, Mannings Hill Rd, Red Hills Rd., Arlene Gdns, Roehampton, Smokey Vale, Club, Lower Jacks Hill Rd., Chancery Hall Hgts, Jacks Hill, Tavistock, Trench Town.
Mona		Mona, Cross Roads, Mtn. View, Old Hope Road, Hope Flats, Papine, Gordon Town, Beverly Hills, Devon Square, Waterloo Road, Cassia Pk, Eastwood Pk, Red Hills Rd, Below Grants Pen, Half way Tree Rd, Upper Maxfield Avenue, New Kingston, Ziadie Gardens, Dunrobin Avenue, Liguanea, Hope Pastures, Hagley Park Road, Harbour View, Shooters Hill/Bull Bay
Hope Filter Plant		August Town, Hope Road, Mona Heights, Liguanea, Mona Road, Ravinia
Beverley Hills Well		
Forest Hills Deepwell up to Brentwood		Perkins Boulevard, Meadowbrook Estate, Leas Flats
Chancery Hall		Havendale, Meadowbrook, Molynes, Forest Hill Gardens

SYSTEM	Operational Level	Areas Normally Served
Havendale Deepwell		Havendale, Meadowbrook, Forest Hills, Gardens, Chancery Hall/Heights, Kingswood Tank, Smokeyvale
Bucky Plain (September 14, 2004)		Unity, Fern Hill, Pigeon Valley, Grant Hill, Goulbourne
Seaview (September 13, 2004)		Stony Hill, Golden Spring, Jacks Hill, Stilwell Rd, Lawrence Tavern, Tavistock, Mannings Hill Bridgemount, Sunset Avenue
Isaac Hole (September 14, 2004)		Claypole Road, Lawrence Tavern, Burnt Shop, Unity
Cavaliers (September 14, 2004)		National Heroes Circle, Beverly Gardens, Franklin Town, D/Town, Whitfield Town
Montgomery Corner		Vineyard Town, Allman Town, Deanery Road
Glenmuir Road (September 14, 2004)		North Street, Central Kingston, Rollington Town
Long Mountain (Sept. 16)		Harbour View, Palisadoes, Port royal, Seven Miles
Camp Well		Up Park Camp, Sections of Vineyard Twn
Ferry Hill		Downtown Kgn., Spn. Twn. Rd., Duhaney Park, Washington Gardens & Boulevard
Haven Meade		Kinswood, Ursa Major, Belgrade Heights, West Meade, Sherboure Heights
Second Breakfast		Brandon Hill, Mt. James, Mount Airy, Mount Pleasant, Tom's River
Beverly Hills Relift		Beverley Hills, Seymour Lands, Mountain View, sections of Liguanea
Craig Hill		Dublin Castle, Craig Hill
Friendship Brook		Sections of Butcher's Pass, Cane
Cookhamdene		Jacks Hill, Barbican, Billy Dun, Tavistock, Millsborough

SYSTEM	Operational Level	Areas Normally Served
Brentwood Relift		Brentwood, Sterling Castle, Sterling Castle Heights, East Kirkland Heights, Burnside Valley, Red Hills Square, Belvedere
Hydra Drive		Smokey Vale, Diamond Road, Wiresees Station Road, Mount Salus
Smokeyvale		
Rest Haven		Copacabana, Rest Haven, Ocean Lake, Seven to Eleven Miles Area, Camrose, Bay View
Barnett Wood		Coopers Hill, Castle James, Padmore, Swain Spring, Maverly, Mountain, Burnt Side, Burnt Side Valley, Top section of Sterling Castle
Castle James		Castle James, Parts of Cooper's Hill, Shoucair Circle, Swaing Spring, Padmore, Sections of Sterling Castle, Cavaliers, Pinto
Flamstead		
Griffin		Red Light, Irish Town, Industry, Village, Cottage Hill, Wiltshire, Cornfield, Hart Hill, Gayle Mountain, Bermuda Mountain, Jackfruit Tree, Rodney Pen, Cameron Hill, Enfield
Kelly Spring		Mavis Bank, Valley Road, Top Mount Charles, Church Gate, Robertsfield, Toop Road, Barns Hill, David's Hill
Orchard Spring		Lower Mount Charles, Green Valley Housing Scheme
Belboa		Red Ground, Belboa, Cavaliers
ST. THOMAS		
White Horses (September 14, 2004)		Crighton Hall, Botany Bay, White Horses, Pamphret

SYSTEM	Operational Level	Areas Normally Served
White Hall (September 14, 2004)		Soho, White Hall, Seaforth, York
Davis Mountain (September 14, 2004)		Davis Mountain, Font Hill
Gutter Head (September 14, 2004)		
Georgia (September 14, 2004)		Georgia, Bailey's Piece
Wilmington		Mount Stewart, Curry Hill, Wilmington, Brookslan
Port Morant		Port Morant, Chovey, Harbour Head, Style
Easington/Yallahs		Easington, Norris, Red Hills, Raywood
Bath		Bath
Cedar Valley		Cedar Valley, New Monklands, Mt. Lebanon
Spring Field		Morant bay, Springfield, Duhaney Pen, Roselle, Lyssons, Western Prospect, York, Alexander Park, Retreat, Seaforth, Highbury
South Haven		Western Yallahs, South Haven Llundville, Baptist
East Albion		Albion, Easington, Yallahs Housing Scheme, Yallahs Industries, Poorman's Corner, Red Hills
Crab River		Monkland, New Monkland, Mt. Lebanon
Sommerset/Trinityville		Somerset, Danvers Pen, Trinityville, Coley, Anglican Lane
Easington/Albion Heights		Albion Heights, 11 Miles, Eastern Bull Bay, Woodburn
Airy Castle Relift		Airy Castle, Grossett, Spring Top, Nickle Hill

SYSTEM	Operational Level	Areas Normally Served
Albion Estate Deepwell		Albion Housing Estate, Sun Valley, Grants Pen
Prospect		Prospect, Lyssons, Leith Hall, Blue Mahoe, Retreat
Mt. Pelier Deepwell		Newland, Pamphret, Pongside, Lowden Hill
Apple Farm Deepwell		Springfield, Barking Lodge, New Pera, Hill Top, Chapel Hill, Cricket Hill, Ginger Piece, Pear Tree River, Batchelor's Hall, Apple Farm and environs, Dalvey, Duckenfield, Hampton Court, Cheswick, Brownman Hill, Hill Sixty, Rocky Point, Winchester, Stokes Hall, Golden Grove, Bowden
Windsor Castle *		
Arntully *		
Soho		Soho, Middleton, Spring Garden, Top Hill
Dumphries		Dumphries
ST. CATHERINE		
Yangs Well		St. Jago Heights, Thompson Pen, Sections of Twickenham Heights, Tryall Heights, Sections of Greendale, Sections of Mount View
Central Village/White Marl Well		Windsor Heights, Sections of Greendale, Central Village, Twickenham Park Industrial Estate, Jones Avenue, Fisheries, Twickenham Park Police Academy, Shelter Rocks
Angels Well (September 14, 2004)		Angel Estate #s 1 & 2, Angels Grove, Dam Head, Angels Vista, Angels Arcadia
White Marl Well		Windsor Heights., Part of Greendale, Central Village, Twickenham Park Industrial Estate, Twickenham Park H/S, Parts of Spanish Town

SYSTEM	Operational Level	Areas Normally Served
Friendship Well (September 14, 2004)		Fairfield Rd., St. John's Road, Homestead, Clayton Heights, Fletcher's Lane, Willowdene, Hopedale, Villa Nova, Old Harbour Rd. Sydenham, Cromarty H/S, Leiba Gdns., Horizon Park, McCooks Pen, Hartlands
Ensom City Well		Ensom City Housing Scheme, Ensom Acres Housing Scheme, Gordon Pen
Green Acres		Green Acres, Bendon, parts of Bellevue Heights, St. John's Meadows, Naseberry Grove, Mercury Gardens, Johnson Pen
Bellevue Heights		Bellevue Heights
Johnson Pen		Mercury Gardens, St. John's Meadows, Bendon
Little Greendale		Little Greendale, sections of Lauriston, Tredegar Park
Golden Acres		Golden Acres, Strathmore, Winters Pen, McKoy Lands, Avon Park, Villmore, Hartford Drive, Monticello
Bybrook # 2 & 4		Tulloch Spring System, Spanish Town Road, Molyne's Road, Washington Boulevard, Sections of Downtown Kingston, Sections of Portmore
Congrieve Park		Naggo Head, Braeton, Edgewater, Bridgeport, Congrieve Park, Bridgeview, Sections of Greater Portmore
Government Park #2		Goshen Pen Plant, Greater Oirtnirem Baggi Geadm Braeton, Edgewater, Bridgeport, Congrieve Park, Bridge View
Portmore #1		Portsmouth, Waterford, Passagefort, Edgewater, Independence City, Weschester and Bridgeport
Eastern Headwork		Spanish Town road, Industrial Estate, Washington Boulevard, Down Town Kingston

SYSTEM	Operational Level	Areas Normally Served
Braeton		Upperfort, Johnson Hill, Edge Hill, Braeton, Greater Portmore, Hellshire Hills
Lime Tree		Goshen Pen Plant
Half Way Tree		Goshen Pen Plant
Tulloch Springs		Eltham Park, Keystone, sections of Portmore, sections of Kingston, Simons
Dinthill		Dinthill, Linstead, Bog Walk, sections of Knollis, Deeside, Mickleton, Wakesfield, Jew Pen, sections of Linstead, Grove Road, Rosemount, sections of Church Road, Mickleton Meadows, Commodore
Goshen Pen		Greater Portmore, Naggo Head, Breaton, Edgewater, Bridgeport, Congrieve Park, Bridge View
Claremont		
Spring Village		Bushy Park, Spring Village, Island Farm, Nightingale Grove, Five Acres, Round Wood, Grove, High House, Lloyd's Pen, Rock Stone, Gutters, Vineyards
Bybrook # 3		Tulloch Springs, parts of Kingston, parts of Portmore
Davis Relift		Davis
Graham's Well		Bannister, Bullett Tree, Red Ground, New Harbour, Davis
Marlie Mount		Marlie Mt., Part of Marlie Acres, Part of Old Harbour, Part of Church Pen, Old Harbour Villa, Island Farm
Spring Village		Bushy Park, Spring Village, Island Farm, Nightingale Grove, Five Acres, Rojnd Wood, Gove, High House Lloyd's Pen, Rock Stone, Gutters, Vineyards
Succabba Pen		Claremont Housing Scheme, Old Harbour Bay

SYSTEM	Operational Level	Areas Normally Served
Bowers Pen		Bowers Pen, Claremont Drive, sections of Old Harbour Town, Bowers Drive, Succaba, Bannister, Old Harbour Bay
Winalco/Nutshell		Cotton Piece, Charlemont, White House, Ewarton, Cassava Pond
Old Mt. Diablo		
Jericho		White House, Banbury, Victoria, Orangefield, Jericho, Polly Ground & sections of Linstead
Ewarton Relift		Ewarton, Mt. Rosser, Waterloo, Bennett Shop, Old Mt. Diablo, Leslie Road, Cassava Pond, Lluidas Vale Main Road, Charlton





CLARENDON

York Town (September 14, 2004)		York Town, Howells Content, Bullards Content, Hopewell, Parnassus, Denhigh Drive, Foga Road, Four Paths Settlement
Curatoe Hill/Inglewood (September 14, 2004)		Curatoe Hill, Canaan Hgts, Canaan Hgts, Hazard, Trenton Rd, Inglewood, Sunny Acres, Paisley Ave, Chatteau, Coates Pen, Hunts pen, Savannah Cross, Burnt Ground
Mineral Heights (September 14, 2004)		Mineral Heights, Halse Hall, May Pen, Curatoe Hill, Canaan Heights, Trenton Road, Longbridge Avenue, Sunnyside Avenue
Mineral Heights		Woodside, Pleasant Valley, Race Track, Rose Hall, Pennat Wood, Jacobs Hut, Lower Dengigh, Foga Rd., Midland Glades, Glenmuir H/S
Citrus (September 14, 2004)		Glenmuir Road, Changs Avenue, Gratton Avenue, Jackson St., Glenmuir Dr, Glenmuir Terrace, Sharp Avenue

SYSTEM	Operational Level	Areas Normally Served
Sevens/Chatteau 14, 2004)		Sevens Estate Ltd, Sevens Road, Sevens Plantation, Effortville, Oliver Gdns. Warsop Farm, Zion Ave., Leon Ave., Donald Ave., Atkinson Dr., Alexander Ave., Mt. Clair, Bryants Crescent, Stewart Ave., Sewell Crescent, Windsor Ave., Fosmore Dr. May Pen Town, Fernleigh Ave, Storks Street, Anderson Dr., Lincoln Ave., Williams Avenue, Manchester Ave., Main St., Gordon St., Chatteau Dairies, Juno Cresc., Paisley Avenue
Bushy Park (September 14, 2004)		Bucknor, Bailey's Avenue, Rectory Land, Rectory Rd, Chapelton Rd, Bushy Park H/S, Bucks Haven Dr. Bell Drive, Nort St., Howard Avenue, West Park, Harris St., Manchester Avenue, Threadlight, Western Park, Evans Hgts., Meadowlands and all roads leading off
Inglewood		
Sheckles		Sheckles, Four Paths, Denbigh Drive, Denbigh Kraal, Georges Pen, Love Lane, Strawberry Hill, Lawson Blvd., Green Park, Sunset Crescent, Swansea, Green Park, Clarendon Gdns, Folly, Settlement, Cherry Tree,
Toll Gate		St. Jago, Bailey's Pen, Duke St., Belle Pond, Race Course, Decoy, Red Road, Top & Bottom White Hall, Toll Gate
Belle Plain		Belle Plain, Osbourne Store, Folly Bush, Swansea, Old Road, Comfort
Prospect		Prospect Phase 1 & 2
New Ground(Gravity)		New Ground, Perterkin, Summerfield, Rose Hill, Chapelton, Sangster Heights H/S
Ennis-Low Ground		Wood Hall, Ennis, Suttons, Teak, Turners, Four Paths, Post Road, Chapelton, Longsville, New Roads
Catta(Gravity)		

SYSTEM	Operational Level	Areas Normally Served
Crooked River(Gravity)		Crooked River, Pennants, Means, Bryans Hill, John Austin, Baptist, Ballards, River, Orange Hill
Campbell Hill(Gravity)		
Goshen		Goshen, Brixton Hill, White Chapel, Mt. Valley, Mocho Road, Eden, Ashley
Longville Park		Longville Park Housing Scheme
Palmetto Pen		Palmetto Pen, Rosewell, Sandy Bay, Gren Park, Free Town, Green Bottom, Breadnut Bottom, Kennedy Run, Palmers Cross, Chatteau, Rosewell Road, Cock Pit, Bodles, Sunrise Dr., Rose Haal, Toby Heights, Hartwell Gdns., Rhules Pen, Merrivale Meadows
Hayes		Hayes
New Bowens		New Bowens, Halse Hall, Hunts Pen
Kemps Hill		Kemps Hill
PORTLAND		
Packi River		Hector, River, Bell Castle, Belmont, Flatgrass, Scottsrn
Turtle Crawl		Dolphin Bay, Williamsfield, Prospect, San San, Drapers, parts of Fairy Hill
Hope Bay		Hope Bay, St. Margarets Bay, Little, Spring,Garden, Hermitage, Union, Canefield Road, Wydah, Zion Hill
Grants Level		Port Anotnio, Grants Level, Passley Garden, Snow Hill, Dragon Bay, Berridale, Fellowship, Stanton, New Road, Boundbrook, Norwich, Tan Hope Prospect District, Drapers
Hectors/Haining		Hector River, Long Bay
Craig Mill		Craig Mill

SYSTEM	Operational Level	Areas Normally Served
Fruitful Vale		Fruitvale, Sherbury, Commodore
Norwich		Passley Gardens H/S, Snow Hill
Kildare		Buff Bay, Kildare, White River, Charles Town
Charles Town 1 & 2		Charles Town, Buff Bay, Kildare, Woodstock H/S, Palm Valley, White river, Hed Hill
Windsor Castle		Windsor Castle, Salmon Town, Aldon, Hart Hill, New Land
Fairy Hill		Fairy Hill, Dragon Bay, Sherwood Forrest, Boston, Fair Hill H/S, Friendship, Castle
Rose Garden		Long Bay, Rural Hill
Rural Hill		Rural Hill
ST. MARY		
Sand Hill		Port Maria, Mort Maria H/S, Sand side, Albion Mountain, Grey Street, Church Street, Bailey's Vale, Trinity, Cambridge, Free Hill, Oxford, parts of Cox Street
Rock Spring		Rock Spring, Beecham Hill, Zion Hill, Flint River, parts of Richmond, Essex
Martha Hall (Diesel)		Mosquito Hole, Marlborough, Martha Hall
Luna (Diesel)		Luna
Castleton (Gravity)		Castleton
Pleasant Hill		Fort George, Gray's Inn, part of Annotto Bay, Baxter's Mountain
Boscobel Relift		Boscobel H/S
Gibraltar Relift		Gibraltar Hights
Canoe Pond Relift		Days Mountain, Airy Hill, Canoe Pond, Coloraine H/S

SYSTEM	Operational Level	Areas Normally Served
Lucky Hill		Lucky Hill, Elgin Town, Halifax, Rose Street, Retirement, Aricadia H/S, parts of Saltrum, Barclay Town, Jeffrey Town
White River		Endeavour, Cascade, St. Mary Country club, Charles Town, Tree Hills, Rock Cottage, Industry Pen
Rose Street		Rose Street
KEY		
	Systems restored over the Weekend September 17-19	
	Restoration reported on September 21	
	Restoration reported on September 22	
	Restoration reported on September 23	